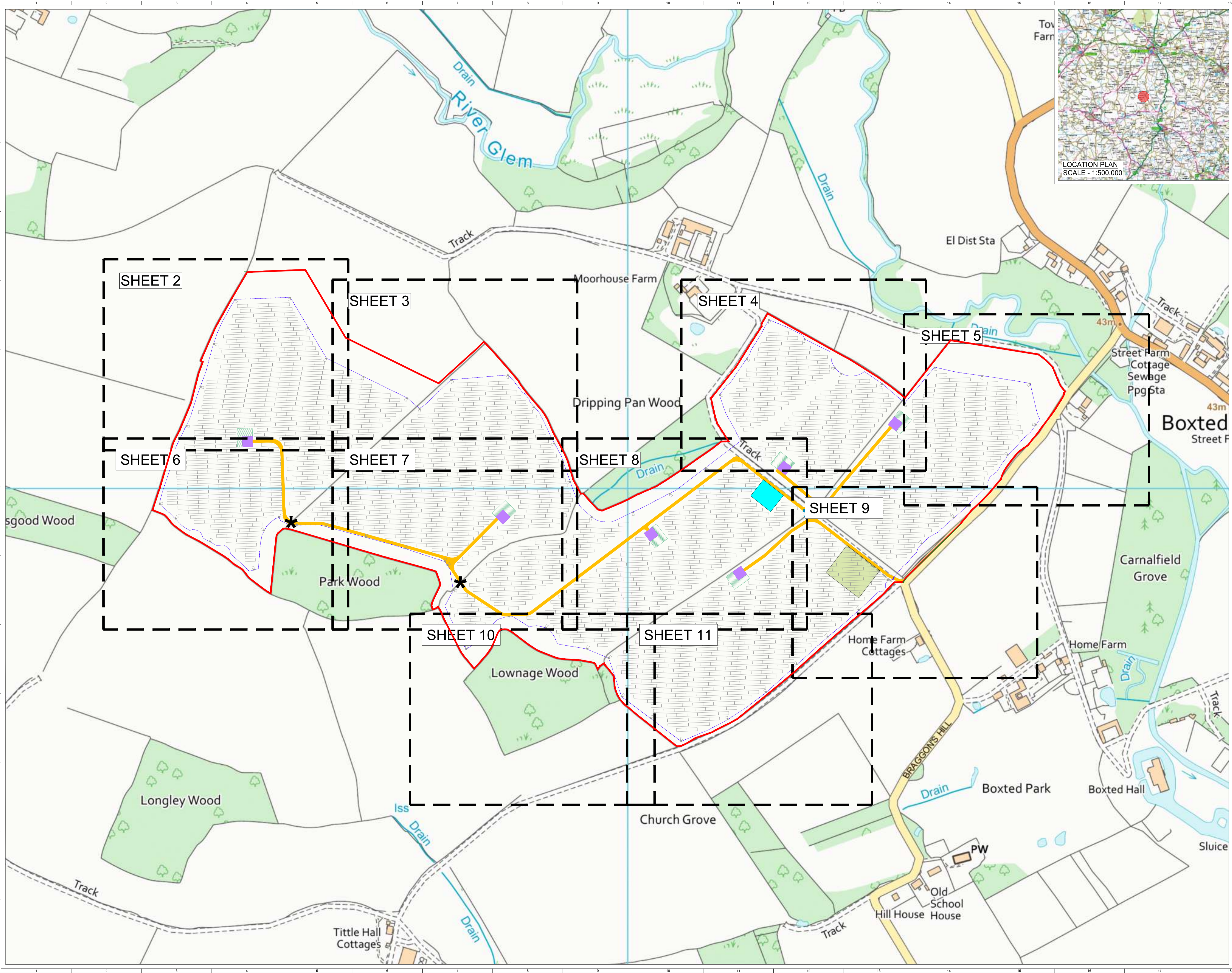
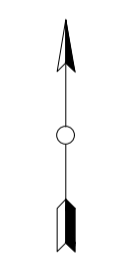


- KEY:
- SITE BOUNDARY
(OUTSIDE OF LINE DENOTES BOUNDARY)
 - PROPOSED ACCESS TRACK
 - INDICATIVE SOLAR PV ARRAY
 - INVERTER & BATTERY STORAGE AREA
 - HARDSTAND
 - SUBSTATION COMPOUND
 - TEMPORARY CONSTRUCTION COMPOUND
 - FENCE LINE
 - GATE (FENCE)
 - CCTV
 - EXISTING DITCH CROSSING TO BE UPGRADED
 - DITCH CROSSING
 - SITE ENTRANCE - VISIBILITY SPLAY



OVERVIEW SHEET 1 OF 11



2	FG	JM	ML	2023-10-18	Site boundary updated
1	FG	ML	ML	2023-09-19	First Issue
ISSUE	DRAWN	CHKD	APPD	DATE	REVISION NOTES
PURPOSE					COORDINATES
PERMITTING					OSGB 1936
SCALE		1:2,500 @ A1		DATUM	N/A
LAYOUT DWG		N/A		T-LAYOUT NO.	N/A

PROJECT TITLE **BOXTED SOLAR**

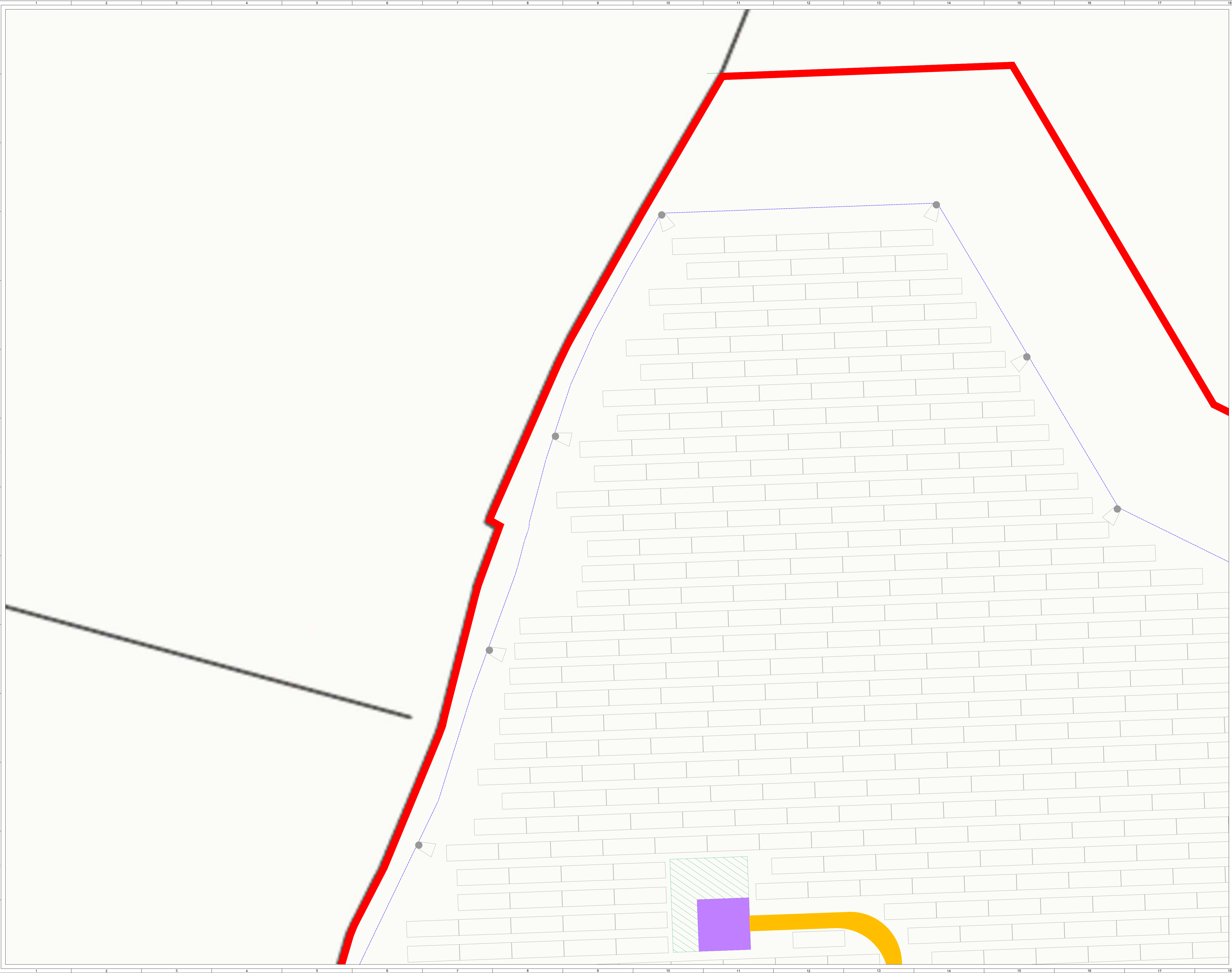
DRAWING TITLE **FIGURE 5
INFRASTRUCTURE LAYOUT
ENLARGEMENTS**

RES DRAWING NUMBER **04806-RES-LAY-DR-PT-005** REV **2**

THIS DRAWING IS THE PROPERTY OF RENEWABLE ENERGY SYSTEMS LIMITED AND NO REPRODUCTION MAY BE MADE IN WHOLE OR IN PART WITHOUT PERMISSION



- KEY:**
- SITE BOUNDARY
(OUTSIDE OF LINE DENOTES BOUNDARY)
 - PROPOSED ACCESS TRACK
 - INDICATIVE SOLAR PV ARRAY
 - INVERTER & BATTERY STORAGE AREA
 - HARDSTAND
 - SUBSTATION COMPOUND
 - TEMPORARY CONSTRUCTION COMPOUND
 - FENCE LINE
 - GATE (FENCE)
 - CCTV
 - EXISTING DITCH CROSSING TO BE UPGRADED
 - DITCH CROSSING
 - SITE ENTRANCE - VISIBILITY SPLAY



SHEET 2 OF 11



2	FG	JM	ML	2023-10-18	Site boundary updated
1	FG	ML	ML	2023-09-19	First Issue
ISSUE / DRAWN / CHKD / APPD				DATE	REVISION NOTES
PURPOSE				COORDINATES	
PERMITTING				OSGB 1936	
SCALE		1:500 @ A1		DATUM N/A	
LAYOUT DWG		N/A		T-LAYOUT NO. N/A	

PROJECT TITLE
BOXTED SOLAR

DRAWING TITLE
**FIGURE 5
INFRASTRUCTURE LAYOUT
ENLARGEMENTS**

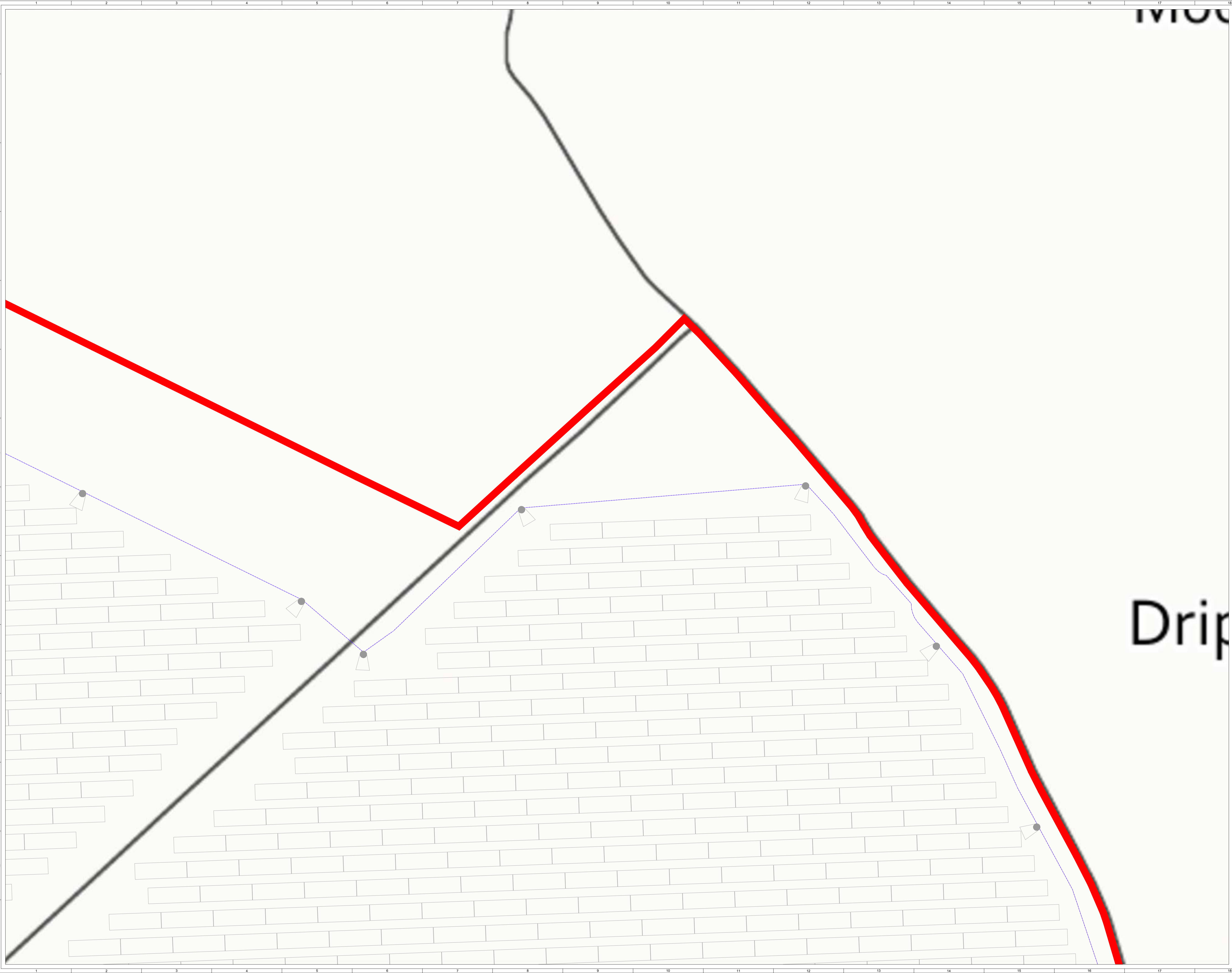
RES DRAWING NUMBER
04806-RES-LAY-DR-PT-005

REV
2

THIS DRAWING IS THE PROPERTY OF RENEWABLE ENERGY SYSTEMS LIMITED AND NO REPRODUCTION MAY BE MADE IN WHOLE OR IN PART WITHOUT PERMISSION

BEAUFORT COURT,
EGG FARM LANE,
KNOS LANGLEY,
HERTS WD4 8LN, UK
TEL: +44 (0) 1923 292000
WWW.RES-GROUP.COM

- KEY:**
- SITE BOUNDARY
(OUTSIDE OF LINE DENOTES BOUNDARY)
 - PROPOSED ACCESS TRACK
 - INDICATIVE SOLAR PV ARRAY
 - INVERTER & BATTERY STORAGE AREA
 - HARDSTAND
 - SUBSTATION COMPOUND
 - TEMPORARY CONSTRUCTION COMPOUND
 - FENCE LINE
 - GATE (FENCE)
 - CCTV
 - EXISTING DITCH CROSSING TO BE UPGRADED
 - DITCH CROSSING
 - SITE ENTRANCE - VISIBILITY SPLAY



Drip

SHEET 3 OF 11



2	FG	JM	ML	2023-10-18	Site boundary updated
1	FG	ML	ML	2023-09-19	First Issue
ISSUE	DRAWN	CHKD	APPD	DATE	REVISION NOTES
PURPOSE					COORDINATES
PERMITTING					OSGB 1936
SCALE				DATUM	N/A
1:500 @ A1					
LAYOUT DWG				T-LAYOUT NO.	N/A
N/A					

PROJECT TITLE
BOXTED SOLAR

DRAWING TITLE
**FIGURE 5
INFRASTRUCTURE LAYOUT
ENLARGEMENTS**

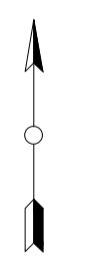
RES DRAWING NUMBER
04806-RES-LAY-DR-PT-005 REV **2**

THIS DRAWING IS THE PROPERTY OF RENEWABLE ENERGY SYSTEMS LIMITED AND NO REPRODUCTION MAY BE MADE IN WHOLE OR IN PART WITHOUT PERMISSION

- KEY:**
- SITE BOUNDARY
(OUTSIDE OF LINE DENOTES BOUNDARY)
 - PROPOSED ACCESS TRACK
 - INDICATIVE SOLAR PV ARRAY
 - INVERTER & BATTERY STORAGE AREA
 - HARDSTAND
 - SUBSTATION COMPOUND
 - TEMPORARY CONSTRUCTION COMPOUND
 - FENCE LINE
 - GATE (FENCE)
 - CCTV
 - EXISTING DITCH CROSSING TO BE UPGRADED
 - DITCH CROSSING
 - SITE ENTRANCE - VISIBILITY SPLAY



SHEET 4 OF 11



2	FG	JM	ML	2023-10-18	Site boundary updated
1	FG	ML	ML	2023-09-19	First Issue
ISSUE	DRAWN	CHKD	APPD	DATE	REVISION NOTES
PURPOSE				PERMITTING	COORDINATES OSGB 1936
SCALE		1:500	@ A1	DATUM	N/A
LAYOUT DWG		N/A	T-LAYOUT NO.	N/A	

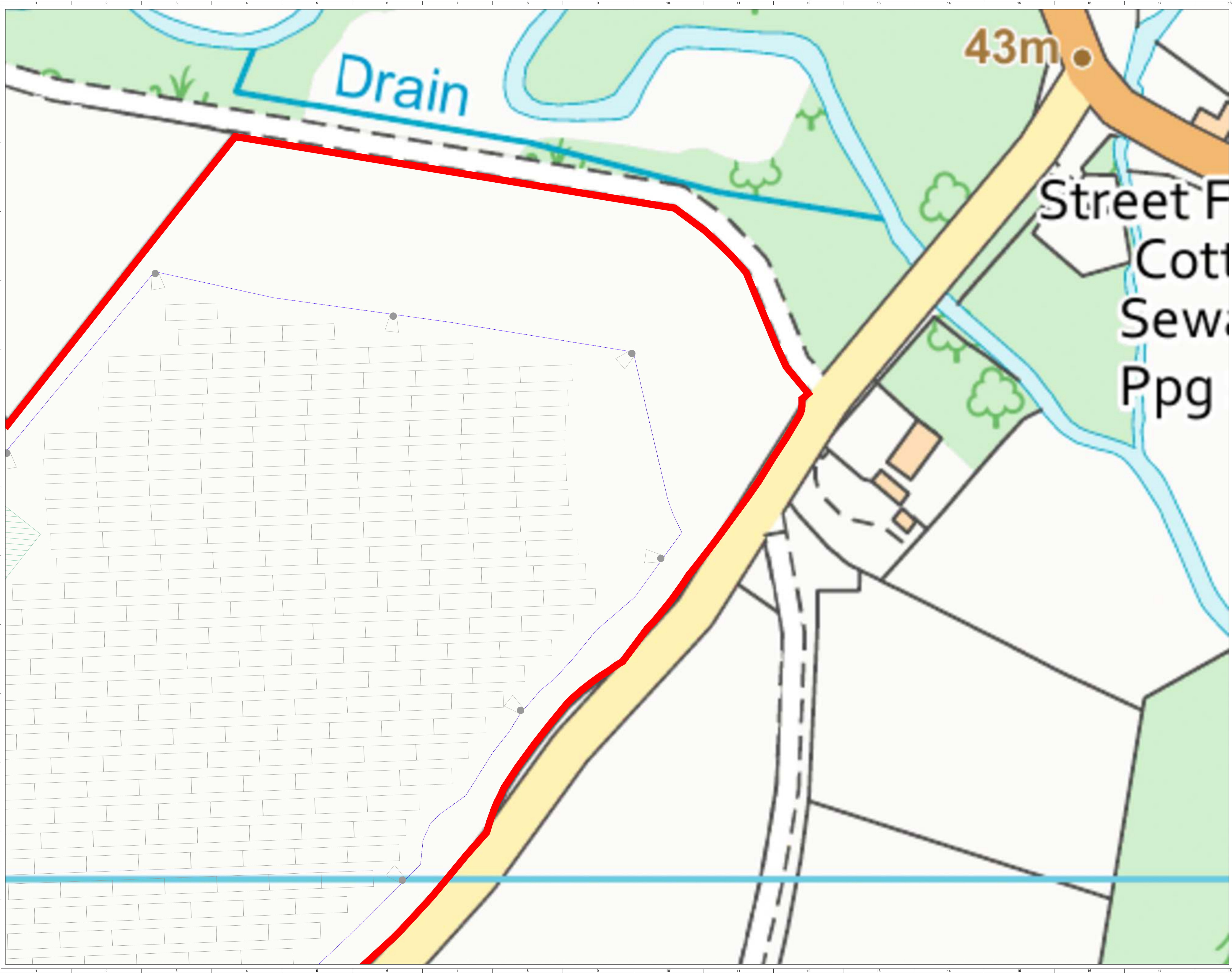
PROJECT TITLE
BOXTED SOLAR

DRAWING TITLE
**FIGURE 5
INFRASTRUCTURE LAYOUT
ENLARGEMENTS**

RES DRAWING NUMBER
04806-RES-LAY-DR-PT-005

REV
2

- KEY:
- SITE BOUNDARY
(OUTSIDE OF LINE DENOTES BOUNDARY)
 - PROPOSED ACCESS TRACK
 - INDICATIVE SOLAR PV ARRAY
 - INVERTER & BATTERY STORAGE AREA
 - HARDSTAND
 - SUBSTATION COMPOUND
 - TEMPORARY CONSTRUCTION COMPOUND
 - FENCE LINE
 - GATE (FENCE)
 - CCTV
 - EXISTING DITCH CROSSING TO BE UPGRADED
 - DITCH CROSSING
 - SITE ENTRANCE - VISIBILITY SPLAY

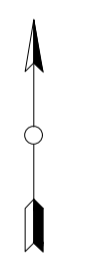


Street F
Cott
Sew
Ppg

Drain

43m

SHEET 5 OF 11



2	FG	JM	ML	2023-10-18	Site boundary updated
1	FG	ML	ML	2023-09-19	First Issue
ISSUE	DRAWN	CHKD	APPD	DATE	REVISION NOTES
PURPOSE					COORDINATES
PERMITTING					OSGB 1936
SCALE	1:500	@ A1	DATUM	N/A	
LAYOUT DWG	N/A			T-LAYOUT NO.	N/A

PROJECT TITLE
BOXTED SOLAR

DRAWING TITLE
**FIGURE 5
INFRASTRUCTURE LAYOUT
ENLARGEMENTS**

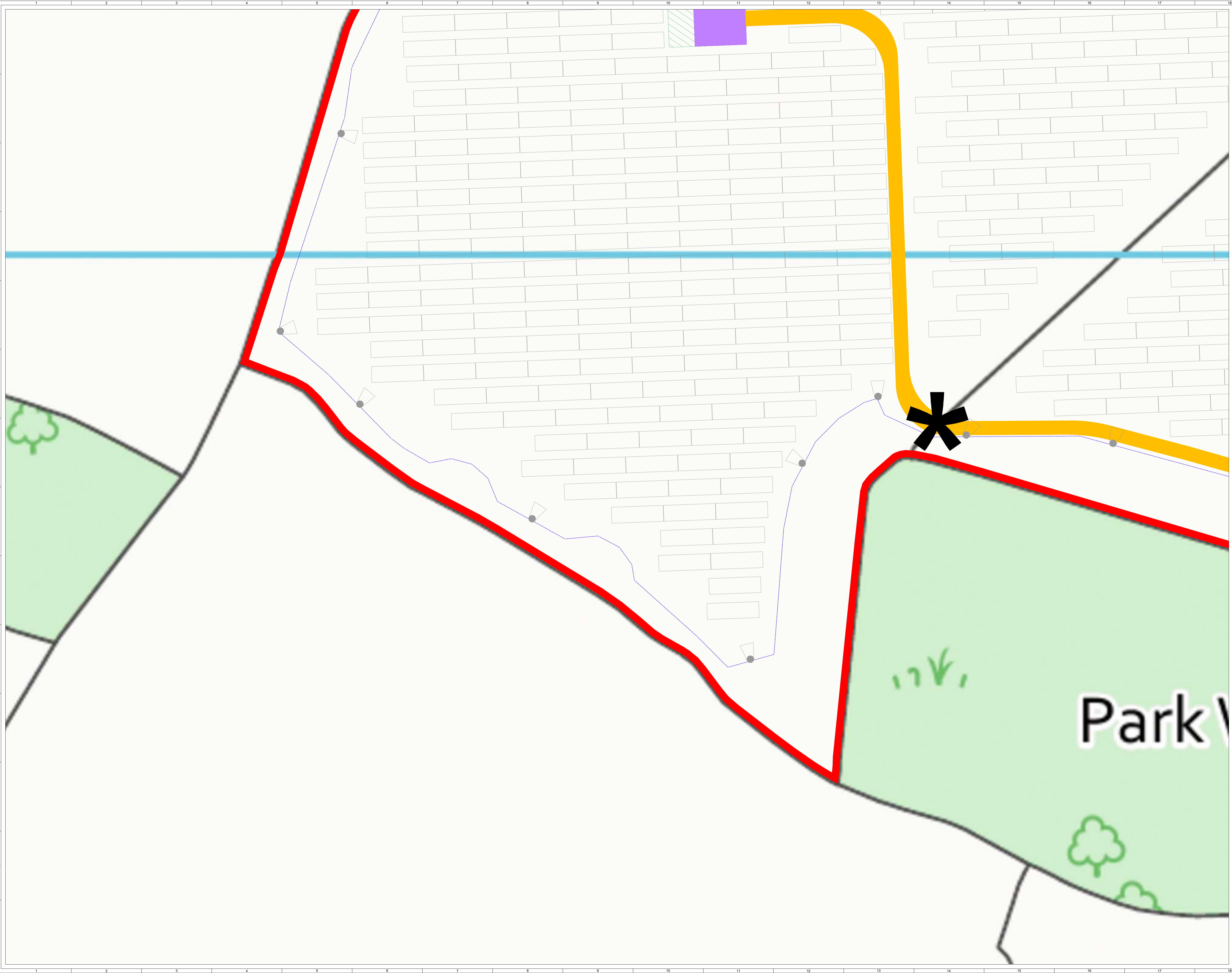
RES DRAWING NUMBER
04806-RES-LAY-DR-PT-005

REV
2

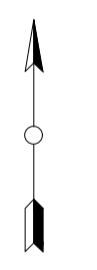
THIS DRAWING IS THE PROPERTY OF RENEWABLE ENERGY SYSTEMS LIMITED AND NO REPRODUCTION MAY BE MADE IN WHOLE OR IN PART WITHOUT PERMISSION

BEAUFORT COURT,
EGG FARM LANE,
KNOS LANGLEY,
HERTS WD4 8LN, UK
TEL: +44 (0) 1923 292000
WWW.RES-GROUP.COM

- KEY:**
- SITE BOUNDARY
(OUTSIDE OF LINE DENOTES BOUNDARY)
 - PROPOSED ACCESS TRACK
 - INDICATIVE SOLAR PV ARRAY
 - INVERTER & BATTERY STORAGE AREA
 - HARDSTAND
 - SUBSTATION COMPOUND
 - TEMPORARY CONSTRUCTION COMPOUND
 - FENCE LINE
 - GATE (FENCE)
 - CCTV
 - EXISTING DITCH CROSSING TO BE UPGRADED
 - DITCH CROSSING
 - SITE ENTRANCE - VISIBILITY SPLAY



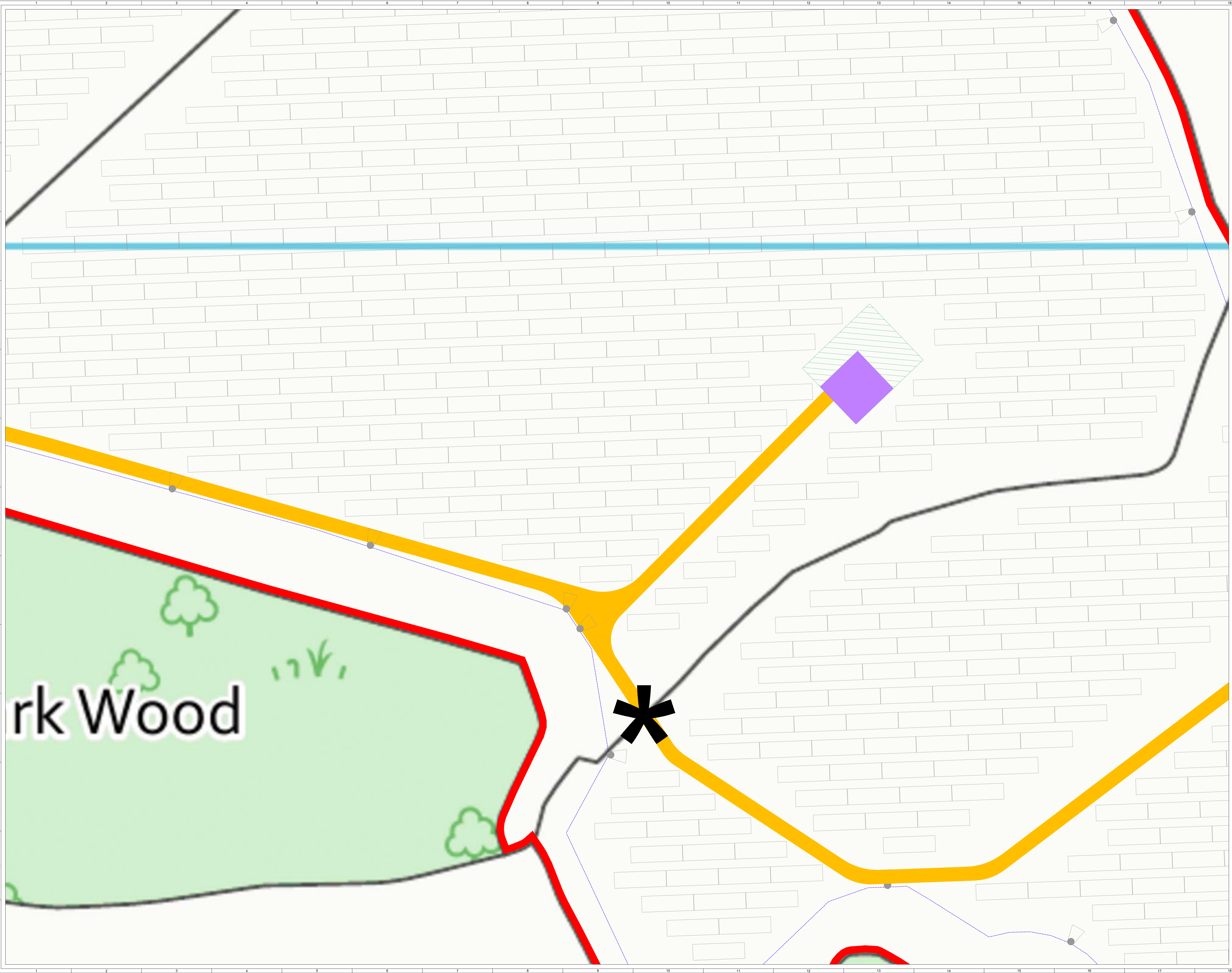
SHEET 6 OF 11



2	FG	JM	ML	2023-10-18	Site boundary updated
1	FG	ML	ML	2023-09-19	First Issue
ISSUE	DRAWN	CHKD	APPD	DATE	REVISION NOTES
PURPOSE					COORDINATES
PERMITTING					OSGB 1936
SCALE				DATUM	N/A
1:500 @ A1					
LAYOUT DWG					T-LAYOUT NO.
N/A					N/A

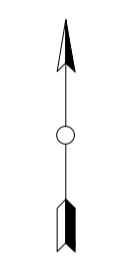
PROJECT TITLE		BOXTED SOLAR
DRAWING TITLE		FIGURE 5 INFRASTRUCTURE LAYOUT ENLARGEMENTS
RES DRAWING NUMBER	04806-RES-LAY-DR-PT-005	REV 2

- KEY:**
- SITE BOUNDARY
(OUTSIDE OF LINE DENOTES BOUNDARY)
 - PROPOSED ACCESS TRACK
 - INDICATIVE SOLAR PV ARRAY
 - INVERTER & BATTERY STORAGE AREA
 - HARDSTAND
 - SUBSTATION COMPOUND
 - TEMPORARY CONSTRUCTION COMPOUND
 - FENCE LINE
 - GATE (FENCE)
 - CCTV
 - EXISTING DITCH CROSSING TO BE UPGRADED
 - DITCH CROSSING
 - SITE ENTRANCE - VISIBILITY SPLAY



rk Wood

SHEET 7 OF 11



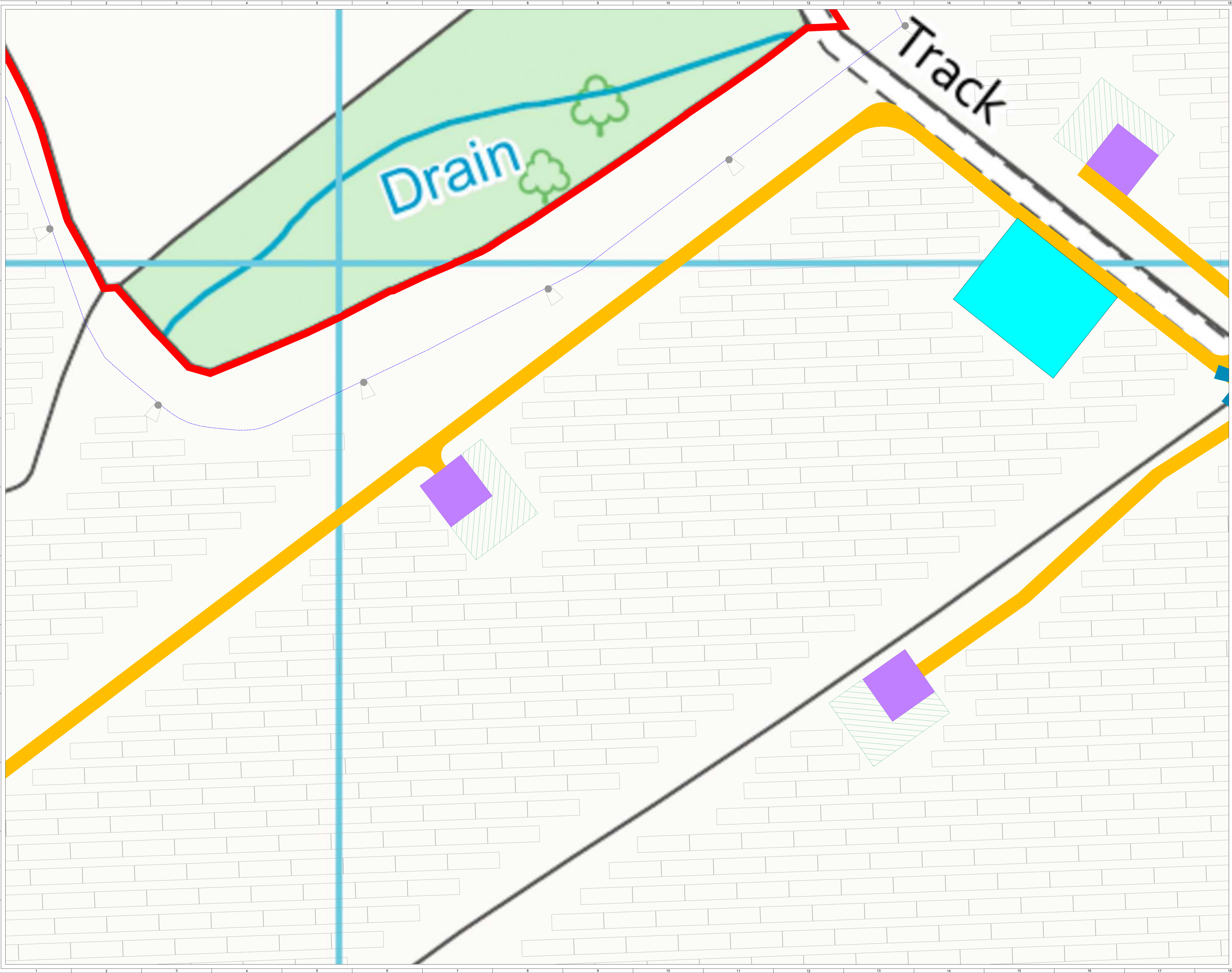
2	FG	JM	ML	2023-10-18	Site boundary updated
1	FG	ML	ML	2023-09-19	First Issue
ISSUE / DRAWN / CHKD / APPD				DATE	REVISION NOTES
PURPOSE				COORDINATES	OSGB 1936
SCALE				DATUM	N/A
LAYOUT DWG				T-LAYOUT NO.	N/A
PROJECT TITLE				BOXTED SOLAR	

DRAWING TITLE				FIGURE 5 INFRASTRUCTURE LAYOUT ENLARGEMENTS	
RES DRAWING NUMBER				04806-RES-LAY-DR-PT-005	
				REV	2

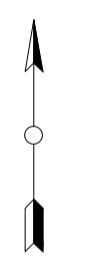
THIS DRAWING IS THE PROPERTY OF RENEWABLE ENERGY SYSTEMS LIMITED AND NO REPRODUCTION MAY BE MADE IN WHOLE OR IN PART WITHOUT PERMISSION

BEAUFORT COURT,
EGG FARM LANE,
KNOS LANGLEY,
HERTS WD4 8LR, UK
TEL: +44 (0) 1923 292000
WWW.RES-GROUP.COM

- KEY:**
- SITE BOUNDARY
(OUTSIDE OF LINE DENOTES BOUNDARY)
 - PROPOSED ACCESS TRACK
 - INDICATIVE SOLAR PV ARRAY
 - INVERTER & BATTERY STORAGE AREA
 - HARDSTAND
 - SUBSTATION COMPOUND
 - TEMPORARY CONSTRUCTION COMPOUND
 - FENCE LINE
 - GATE (FENCE)
 - CCTV
 - EXISTING DITCH CROSSING TO BE UPGRADED
 - DITCH CROSSING
 - SITE ENTRANCE - VISIBILITY SPLAY



SHEET 8 OF 11



2	FG	JM	ML	2023-10-18	Site boundary updated
1	FG	ML	ML	2023-09-19	First Issue
ISSUE	DRAWN	CHKD	APPD	DATE	REVISION NOTES
PURPOSE					COORDINATES
PERMITTING					OSGB 1936
SCALE				DATUM	N/A
1:500 @ A1					
LAYOUT DWG					T-LAYOUT NO.
N/A					N/A

PROJECT TITLE
BOXTED SOLAR

DRAWING TITLE
**FIGURE 5
INFRASTRUCTURE LAYOUT
ENLARGEMENTS**

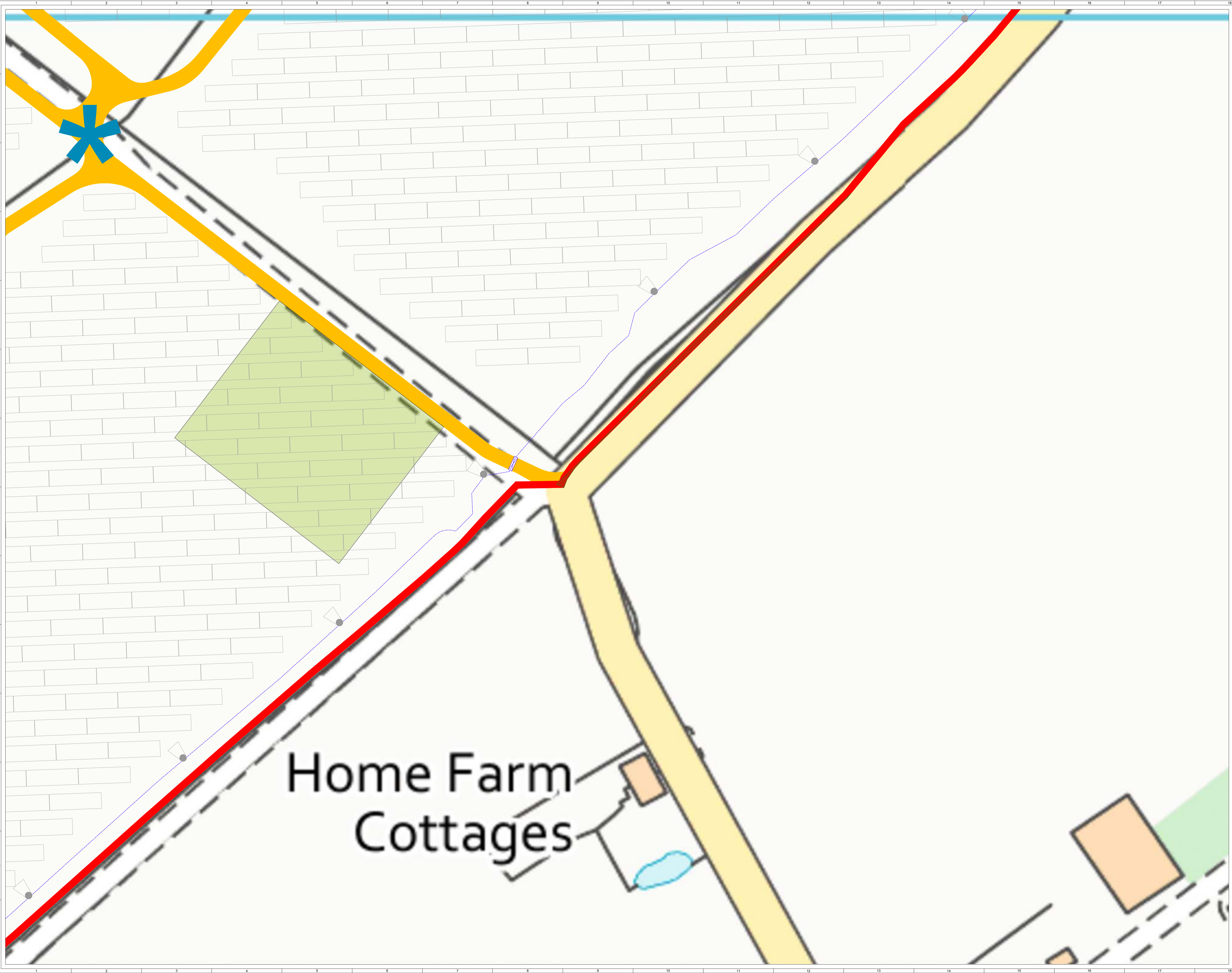
RES DRAWING NUMBER
04806-RES-LAY-DR-PT-005

REV
2

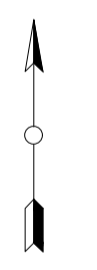
THIS DRAWING IS THE PROPERTY OF RENEWABLE ENERGY SYSTEMS LIMITED AND NO REPRODUCTION MAY BE MADE IN WHOLE OR IN PART WITHOUT PERMISSION



- KEY:
- SITE BOUNDARY
(OUTSIDE OF LINE DENOTES BOUNDARY)
 - PROPOSED ACCESS TRACK
 - INDICATIVE SOLAR PV ARRAY
 - INVERTER & BATTERY STORAGE AREA
 - HARDSTAND
 - SUBSTATION COMPOUND
 - TEMPORARY CONSTRUCTION COMPOUND
 - FENCE LINE
 - GATE (FENCE)
 - CCTV
 - EXISTING DITCH CROSSING TO BE UPGRADED
 - DITCH CROSSING
 - SITE ENTRANCE - VISIBILITY SPLAY



SHEET 9 OF 10



2	FG	JM	ML	2023-10-18	Site boundary updated
1	FG	ML	ML	2023-09-19	First Issue
ISSUE	DRAWN	CHKD	APPD	DATE	REVISION NOTES
PURPOSE					COORDINATES
PERMITTING					OSGB 1936
SCALE				DATUM	N/A
1:500 @ A1					
LAYOUT DWG				T-LAYOUT NO.	N/A
N/A					

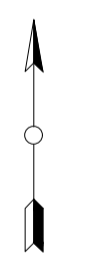
PROJECT TITLE		BOXTED SOLAR
DRAWING TITLE		FIGURE 5 INFRASTRUCTURE LAYOUT ENLARGEMENTS
RES DRAWING NUMBER	04806-RES-LAY-DR-PT-005	REV 2

- KEY:**
- SITE BOUNDARY
(OUTSIDE OF LINE DENOTES BOUNDARY)
 - PROPOSED ACCESS TRACK
 - INDICATIVE SOLAR PV ARRAY
 - INVERTER & BATTERY STORAGE AREA
 - HARDSTAND
 - SUBSTATION COMPOUND
 - TEMPORARY CONSTRUCTION COMPOUND
 - FENCE LINE
 - GATE (FENCE)
 - CCTV
 - EXISTING DITCH CROSSING TO BE UPGRADED
 - DITCH CROSSING
 - SITE ENTRANCE - VISIBILITY SPLAY



Lownage Wood

SHEET 10 OF 11



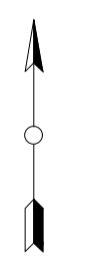
2	FG	JM	ML	2023-10-18	Site boundary updated
1	FG	ML	ML	2023-09-19	First Issue
ISSUE	DRAWN	CHKD	APPD	DATE	REVISION NOTES
PURPOSE				PERMITTING	COORDINATES
				OSGB 1936	
SCALE		1:500 @ A1		DATUM	N/A
LAYOUT DWG		N/A		T-LAYOUT NO.	N/A

PROJECT TITLE		BOXTED SOLAR	
DRAWING TITLE		FIGURE 5 INFRASTRUCTURE LAYOUT ENLARGEMENTS	
RES DRAWING NUMBER	04806-RES-LAY-DR-PT-005	REV	2

- KEY:
- SITE BOUNDARY
(OUTSIDE OF LINE DENOTES BOUNDARY)
 - PROPOSED ACCESS TRACK
 - INDICATIVE SOLAR PV ARRAY
 - INVERTER & BATTERY STORAGE AREA
 - HARDSTAND
 - SUBSTATION COMPOUND
 - TEMPORARY CONSTRUCTION COMPOUND
 - FENCE LINE
 - GATE (FENCE)
 - CCTV
 - EXISTING DITCH CROSSING TO BE UPGRADED
 - DITCH CROSSING
 - SITE ENTRANCE - VISIBILITY SPLAY



SHEET 11 OF 11



2	FG	JM	ML	2023-10-18	Site boundary updated
1	FG	ML	ML	2023-09-19	First Issue
ISSUE	DRAWN	CHKD	APPD	DATE	REVISION NOTES
PURPOSE					COORDINATES
PERMITTING				OSGB 1936	
SCALE		1:500 @ A1		DATUM N/A	
LAYOUT DWG		N/A		T-LAYOUT NO. N/A	

PROJECT TITLE		BOXTED SOLAR	
DRAWING TITLE		FIGURE 5 INFRASTRUCTURE LAYOUT ENLARGEMENTS	
RES DRAWING NUMBER	04806-RES-LAY-DR-PT-005	REV	2

THIS DRAWING IS THE PROPERTY OF RENEWABLE ENERGY SYSTEMS LIMITED AND NO REPRODUCTION MAY BE MADE IN WHOLE OR IN PART WITHOUT PERMISSION

BEAUFORT COURT,
EGG FARM LANE,
KNOS LANGLEY,
HERTS WD4 8LR, UK
TEL: +44 (0) 1923 292000
WWW.RES-GROUP.COM